

Platte River Half-Marathon

Littleton, CO

USATF Certificate CO11056DCR
Effective 3/17/13 - 12/31/2021



Course is to-scale, but trail and street widths are not. Not all cross-trails are shown.



SPLICE

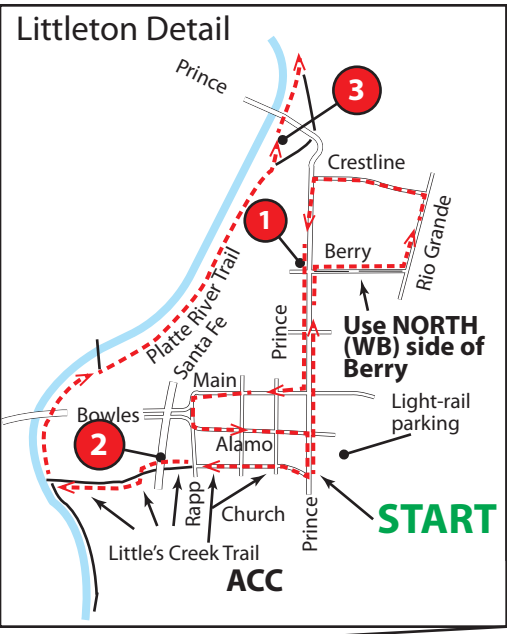
Once on Platte River Trail, runners stay on paved trail all the way to 8th Ave sidewalk. DO NOT run through parking lot at 8th Ave.

- Locations marked with red paint, on runners' right.
- Start: At fire hydrant opposite Little's Creek Trail
 - 1 mile: At N end of steel fence, on S edge of driveway at 5483 Prince
 - 2 mile: Under Stana Fe, 3' E of 6th post from east end of guardrail
 - 3 mile: 8' N of S end of retaining wall
 - 4 mile: 20 yards W bench on S side of trail, by parking lot access.
 - 5 mile: 9' S of edge of concrete apron to cinder trail
 - 6 mile: 23 yards N of N end of steel fence on east side of trail, N of Hamilton bridge. 36' S of "No Parking" sign on W side of trail
 - 7 mile: 28' SW of manhole cover in trail, just W of entrance to power plant
 - 8 mile: 36' S of large green sprinkler valve cover, S of playground
 - 9 mile: 55 yards NE of E end of steel fence on S, E of intersection of Huron
 - 10 mile: 46' N of white pipe next to road, N of blue Pro Storage building
 - 11 mile: 29 yards Sof S end of steel railing S of bridge
 - 12 mile: 52 yards Sof trash can on W edge of trail next to picnic tables
 - 13 mile: S curb of 9th Ave
 - Finish: 4' N of S curb of 10th Ave

Runners must stay right of centerline of trail, from Big Dry Creek to Hamilton Pl.

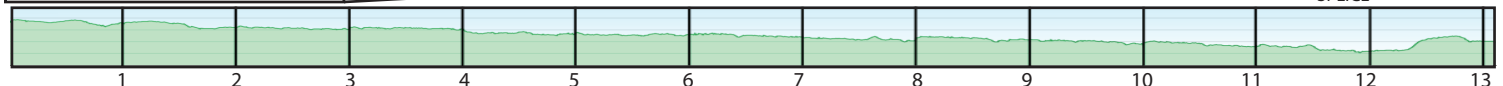
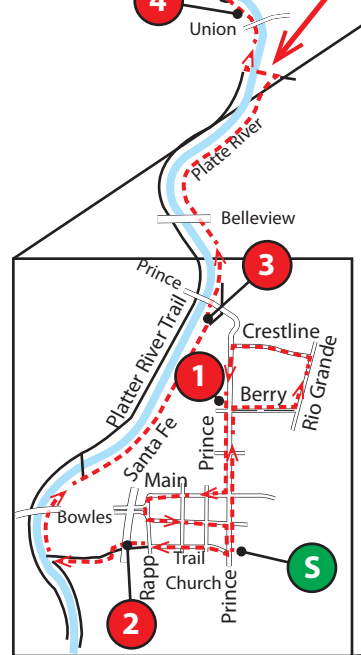
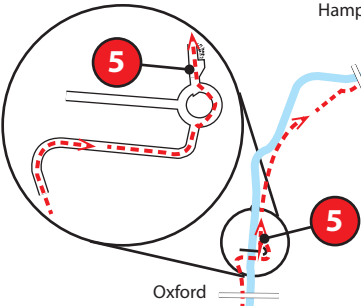
RaceMeasure has measured this course following USATF guidelines, and stands by the measurement.

However, *RaceMeasure* does not set out the course on race-day, and is not responsible for courses not set out precisely according to this map.



GPS coordinates are given ONLY to get close to described locations. NOT to be used to replace lost marks. Use descriptions to replace lost marks. NAD83

N39.61164	W105.01617	Start
N39.61708	W105.01623	M1
N39.61184	W105.02105	M2
N39.62047	W105.01739	M3
N39.63235	W105.01562	M4
N39.64415	W105.01450	M5
N39.65516	W105.00619	M6
N39.66773	W105.00271	M7
N39.67991	W104.99815	M8
N9.691766	W104.99622	M9
N39.70420	W104.99706	M10
N39.71672	W105.00417	M11
N39.72688	W105.01533	M12
N39.73047	W105.00287	M13
N39.73205	W105.00288	Finish



Start elevation: 5335' Finish elevation: 5252' High point: 5340' Low point: 5203'
Measurement, map, and elevation profile by RaceMeasure, February, 2011. www.RaceMeasure.com